


EXHIBIT A



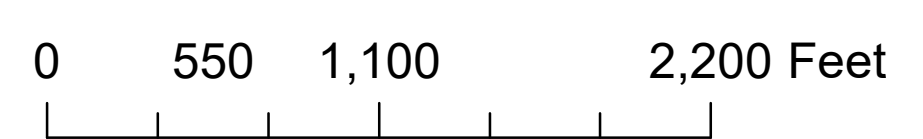

2023 - 2028 TRANSPORTATION IMPROVEMENT PROGRAM Resolution No. 746

PROJECT & STATUS

- FUNDED
- EXISTING
- PROPOSED

LEGEND

- STREETS
- RAILROAD
- CITY LIMITS
- URBAN GROWTH BOUNDARY
- TAX PARCELS
- WATER FEATURES



Disclaimer: The City of Woodland, WA, assumes no legal liability or responsibility for accuracy and completeness of this map. This map is to be used as a reference tool only. It is not a survey and the property and lines are not to be construed as being accurate.