




RESOLUTION NO. 765


**A RESOLUTION ADOPTING A TRANSPORTATION IMPROVEMENT PROGRAM FOR YEARS BEGINNING 2024 AND ENDING 2029.**

**NOW, THEREFORE, BE IT RESOLVED** by the City Council of the City of Woodland that the Transportation Improvement Program for 2024-2029, attached hereto as "Exhibit A", and presented in public hearing on June 5, 2023, is hereby adopted.


Adopted this 5th day of June 2023.

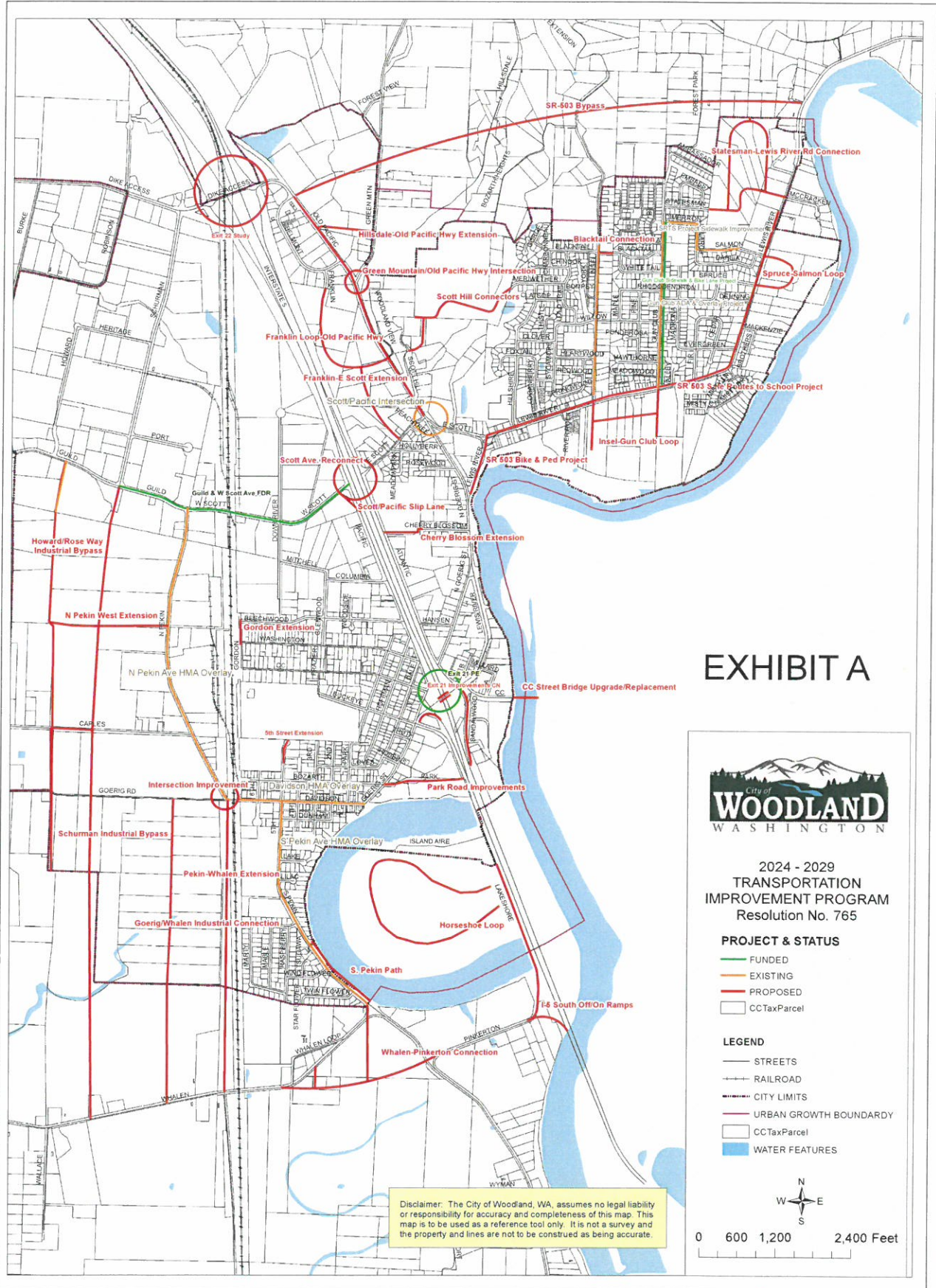
  
\_\_\_\_\_  
William A. Finn, Mayor

Attest:

  
\_\_\_\_\_  
Gina Anderson, Deputy Clerk/Treasurer

Approved as to form:

  
\_\_\_\_\_  
Frank F. Randolph, City Attorney



# EXHIBIT A



## 2024 - 2029 TRANSPORTATION IMPROVEMENT PROGRAM Resolution No. 765

### PROJECT & STATUS

- FUNDED
- EXISTING
- PROPOSED
- CC Tax Parcel

### LEGEND

- STREETS
- RAILROAD
- CITY LIMITS
- URBAN GROWTH BOUNDARY
- CC Tax Parcel
- WATER FEATURES



0 600 1,200 2,400 Feet

Disclaimer: The City of Woodland, WA, assumes no legal liability or responsibility for accuracy and completeness of this map. This map is to be used as a reference tool only. It is not a survey and the property and lines are not to be construed as being accurate.